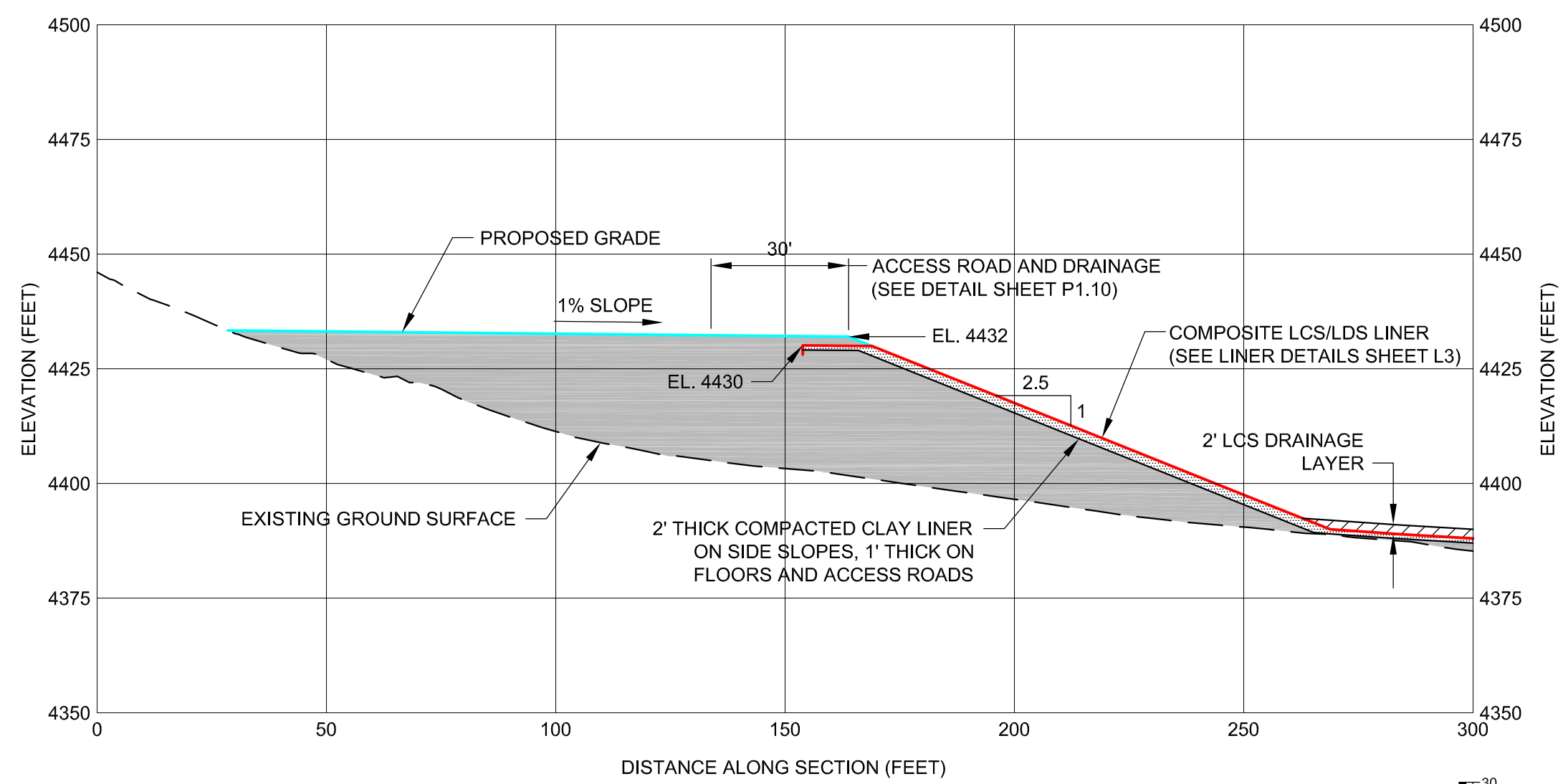
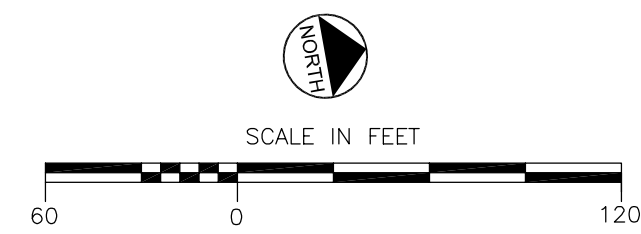
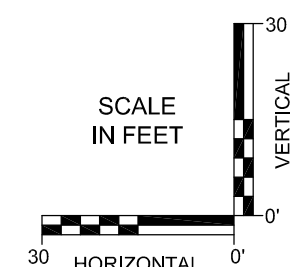


**PLAN VIEW  
WEST SIDE - PHASE I**  
SCALE: 1" = 60'



**CROSS SECTION  
WEST SIDE - PHASE I  
LOOKING NORTH**



- LEGEND**
- PROPOSED STORAGE CELL TOPOGRAPHY
  - - - EARTHWORK LIMITS
  - ACCESS AND DRAINAGE AREA
  - CONCRETE DRAINAGE FORD
  - 60 MIL HDPE RUNDOWN
  - DRAINAGE DITCH (ARROW INDICATES FLOW DIRECTION)
  - ← TYPICAL SURFACE DRAINAGE FLOW
  - DRAINAGE RUNDOWN
  - FILL TO CAPTURE EXISTING GRADE AT 1% SLOPE TOWARD CELL
  - AREAS OF FILL

**DRAFT**

E:\BIBS2\Weston\DWG\P1-B.dwg, SAVETIME/27/08, PRINTED/27/08, BY: MFGT/CAG/AD3

| NO. | REVISIONS                            | BY  | DATE    |
|-----|--------------------------------------|-----|---------|
| A   | ISSUED FOR LICENSE AMENDMENT REQUEST | MSA | 5/16/08 |
| -   | -                                    | -   | -       |
| -   | -                                    | -   | -       |
| -   | -                                    | -   | -       |
| -   | -                                    | -   | -       |
| -   | -                                    | -   | -       |
| -   | -                                    | -   | -       |

ENGINEER'S SEAL

ISSUED FOR



ISSUED BY

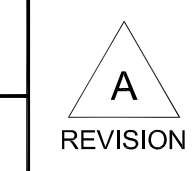


SCALE: AS SHOWN  
DESIGNED BY: MSA  
DRAWN BY: TGB  
CHECKED BY: MSA  
APPROVED BY: MMD  
FILE NAME: DWG-P1-B

SHOOTARING CANYON URANIUM MILL  
TAILINGS STORAGE FACILITY

**WEST SIDE SLOPE  
PLAN AND SECTION  
PHASE I**

PROJECT NO.: 181692 DATE: MAY 2008



REVISION

DRAWING NO.  
**P1.5**